

MONUMENT RECORD  
State of Indiana - County of Monroe

Section: 26

Township: 8 North

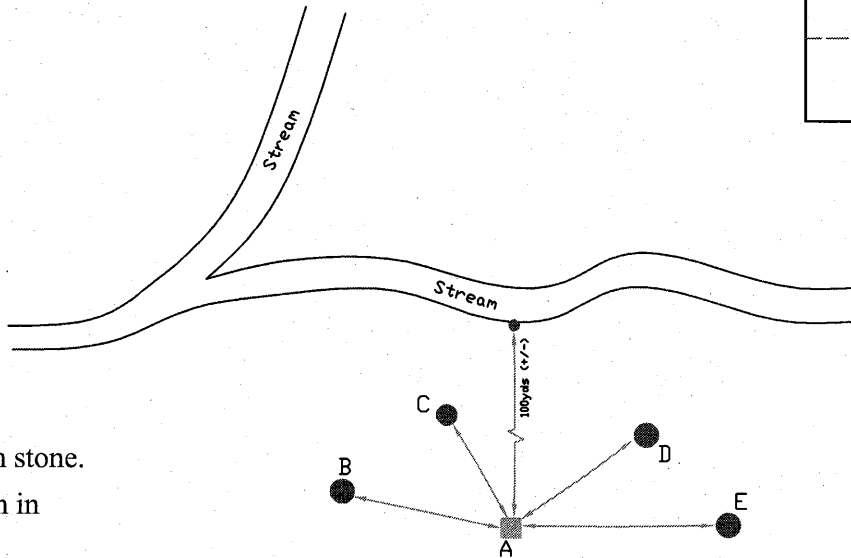
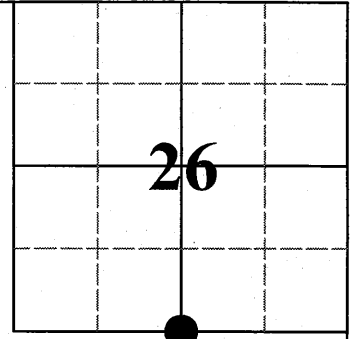
Range: 1 East

Corner ID: SaCr S-21

**Monument Description & Remarks:** Sandstone with "X" on top of stone. Survey Sign 5ft A.G. at Pt. (E)

**References On File:** Legal Survey Book 2 page no. 47 survey (1874), & page no. 261-262 survey (1877) on file in Surveyors office; Bledsoe Tapp & Riggert., Inc. survey, U.S.D.A Forest Service (2003), on file in Surveyors office & Recorders office (Inst# 2003003392).

RECOVERY TIE DRAWING  
Field Book 38 Page No. 11




- A - Sandstone with "X" on stone.
- B - N 74° W 13.93' to Sign in Moss Covered Stone.
- C - N 25° W 8.27' to Sign in 14" Sugar Maple.
- D - N 34° E 14.20' to Sign in 11" Sugar Maple.
- E - S 89° E 8.91' to Sign in 6" Sugar Maple.



Not To Scale  
Compass Bearing Magnetic North

I, Kevin P. Enright, Monroe County Surveyor, hereby certify that this document was prepared under my direction in accordance with the provisions of sections 2-12-11 of the Indiana Code; and the above data is given under my hand and seal this 17th day of April, 2006.



Administered by the Monroe County Surveyor

Date: 6/16/2006

Index: V-19 Corner: S 1/4 S. 26 LAND CORNER RECORD

167 SAC S-21  
 State of Indiana  
 Hoosier National Forest  
 County: MONROE

15775th 3 N Range: 1 E Section: 26 2nd P.M.

EXISTING SURVEYS

Original Government Survey

Year Surveyed:	1814	By:	Arthur Henrie
Original Monument:	wood post		
Species	Diameter	Bearing	Distance
Sugar	12	S14W	4L = 2.64'
Beech	3	N61W	8L = 5.28'

Original Survey Evidence Found

Date of Search:	Nov. 2002	By:	E.D. D.K.
Monument Found:	none		
Species	Diameter	Bearing	Distance
none			

Subsequent Corner Restoration

Where Filed or ~~MONROE~~ County Survey Book 2  
 Recorded:  
 Book: 2 Page: 261-262 Date: 1877  
 Monument Set: Stone

Evidence of Subsequent Corner Restoration Found

Year Searched: 2002 By: E.D., D.K.  
 Monument Found: fl. stone 8" x 6" x 3" tall with chiseled "+" on top

Species	Diameter	Bearing	Distance
Beech	16	N61W	14L = 9.24'
"	24	N75E	24L = 15.84'

Species	Diameter	Bearing	Distance
none			

OTHER EVIDENCE

Describe corner loc. relative to nearby features & dir. to corner location, note fences, roads, etc.	Sketch of Monument
stone is firm in ground in nearly flat area stone is 12± W. of the top of a N-S± gully stone is at the NW base of a 1 1/2" MAPLE	

PERPETUATION RECORD

Monument: Describe new monument set or work done to perpetuate/preserve the existing monument/position.  
 Jan. 3, 2003

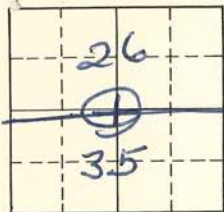
Corner Diagram	Accessories: Describe new BTs & witness objects established to perpetuate existing evidence.		
	9" MAPLE N30E, 14.6' to center tree, blazed, scribed BT, painted red		
	7" OAK N77W, 14.2' " " " " " " " "		
	11" MAPLE N27W, 9.0' " " " " " " " "		
1/4 COR: 26/35	Corner Recordation:	Certificate Prepared:	E.D.
	Filed and Recorded in County records:	Date:	2003
Section: 26	Book:	Page:	
	Geodetic Coordinates:		Lat./N. 39° 05' 28.7656" Long./E. 86° 22' 41.9696"
	Edited By:	BTR	Date Created: 2/2003

## LAND CORNER RECORD

(Rectangular)

1. T 8N R 1E No. V-19 Cor. Mer. 2d State Indiana N. F. Hoosier Dist. B'fown

2. Corner Status



7. Photo Identification

Photo No. \_\_\_\_\_

Ident. By: \_\_\_\_\_

8. Plane Coordinate Position Data

State \_\_\_\_\_ Zone \_\_\_\_\_

X \_\_\_\_\_

Y \_\_\_\_\_

Estab. By \_\_\_\_\_

Field Book No. \_\_\_\_\_

Where Filed \_\_\_\_\_

9. Evaluation

Authentic \_\_\_\_\_

Needs Verif. \_\_\_\_\_ Monument \_\_\_\_\_

Re-estab. \_\_\_\_\_ Survey \_\_\_\_\_

Land Status \_\_\_\_\_

3. Original Description \_\_\_\_\_ Vol. \_\_\_\_\_ Page \_\_\_\_\_ Where Recorded \_\_\_\_\_

4. Description of Corners:

Sandstone

5. Investigation Notes:

about 2 1/4 chains south of a stream.  
stone is on a north hillside.

6. Signed \_\_\_\_\_ Title \_\_\_\_\_ Date \_\_\_\_\_

PERPETUATION RECORD

10. Monument :

11. Accessories

12. Set By \_\_\_\_\_ Title \_\_\_\_\_  
License \_\_\_\_\_ Agency \_\_\_\_\_ Date \_\_\_\_\_

Field Book \_\_\_\_\_ Page \_\_\_\_\_  
13. Recorded By \_\_\_\_\_ Volume \_\_\_\_\_ Page \_\_\_\_\_  
( Agency )  
\_\_\_\_\_  
( Date ) ( City ) ( County ) ( State )

14. Remarks:

T. 24 N.

R. 1 E.

2

Mer.

(Make sketch of topography near Corner)



Metal Location Poster is on a

tree 20 inches diameter, on the side of

from which this Corner bears

And south chains distant

Give any further facts which will aid in finding this

Corner again.

Corner of 26 26 Chains (use) in chains

South of a stream stone is a north-south line

CORNER OF THE PUBLIC DOMAIN NATIONAL FOREST

U. S. DEPARTMENT OF AGRICULTURE

U. S. GOVERNMENT PRINTING OFFICE: 1920 S-7304

19-V-V

Form 874-9—Revised May, 1918

U. S. Department of Agriculture  
FOREST SERVICE

Hoover NATIONAL FOREST  
**CORNERS OF THE PUBLIC SURVEY**

T. 8N R. 1E 2nd P. Mer.

Corner common to Sections  
36, and 35

Corner consists of a Sandstone Block (not) in place

State condition

Dimensions above ground

Sketch grooves, letters, figures, or notches, on proper face or edge.

CARDINAL POSITION



DIAGONAL POSITION



Mound of \_\_\_\_\_ is located \_\_\_\_\_

Pits are located \_\_\_\_\_

Sketch markings of Bearing Trees (or Rocks) in proper box and fill blanks below, giving bearings from Corner to Trees and Distances in Links.



Species \_\_\_\_\_

Diameter \_\_\_\_\_

Bearing \_\_\_\_\_

Distance \_\_\_\_\_

Do you believe this to be a genuine Land Office Corner? ?

If not, why? \_\_\_\_\_

John J. ...  
(Signature)

12-11-36  
(Date)

(Title)